WAAS CH 73000 W30A	APP CRS 303°	Rwy ldg 9013 TDZE 605 Apt Elev 618

RNAV (GPS) Y RWY 30R
ST LOUIS LAMBERT INTL (STL)

For uncompensated Baro-VNAV systems, LNAV/VNAV NA below -15°C (5°F) or above 54°C (130°F). DME/DME RNP-0.3 NA. For inop ALS, increase LPV Cat E visibility to RVR 4000, LNAV/VNAV all Cats visibility to 4500, LNAV Cat D visibility to RVR 6000, and LNAV Cat E visibility to 1⅛ SM. Simultaneous approach authorized with Rwy 29. LNAV procedure NA during simultaneous operations. Use of FD or AP required during simultaneous operations.

ALSF-2

MISSED APPROACH: Climb to 3000 direct IDLOC and on track 025° to FASHE and hold.

D-ATIS	ST. LOUIS APP CON	ST. LOUIS TOWER	GND CON	CLNC DEL	CPDLC
125.025 379.925	132.125 360.6	120.05 284.6	121.9 348.6 (Inbound) 121.65 377.175 (Outbound) 118.925 227.125 (Rwy 11/29)	119.5 363.1	

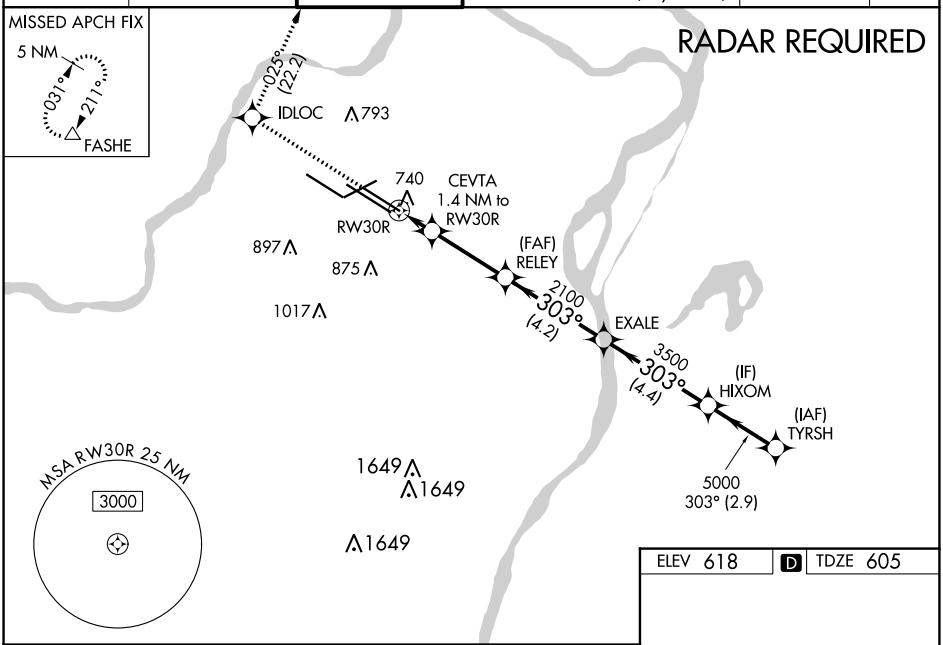

ELEV 618	D	TDZE 605

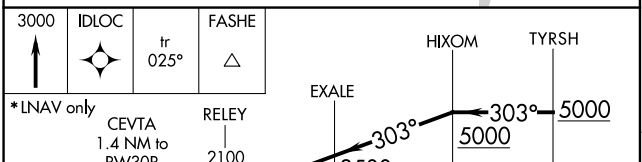

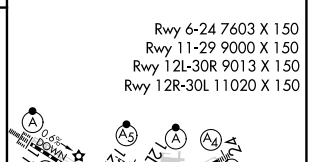

CATEGORY	A	B	C	D	E
LPV DA	805/18 200 (200-½)				
LNAV/VNAV DA	901/24 296 (300-½)				
LNAV MDA	1000/24 395 (400-½)		1000/35 395 (400-⅝)		

HIRL all Rwys
TDZ/CL Rwys 11, 12L, 12R, 29, and 30R

NC-3, 22 FEB 2024 to 21 MAR 2024

NC-3, 22 FEB 2024 to 21 MAR 2024