SAVANNAH, GEORGIA

COPTER VOR RWY 10

SVN VOR/DME	APCH CRS	Rwy Idg 11,375
111.6	090°	THRE 17
Chan 53		Arpt Elev 41

AL-381 [USA]

HUNTER AAF (KSVN)

MISSED APPROACH: Climbing right turn to 1300 via SVN VOR/DME R-195, then climbing right turn to 2000 direct SVN and hold.

ATIS ★	SAVANNAH APP CON	TOWER★	GND CON	ASR/PAR
127.525 323.125	120.4 353.775	124.975 (CTAF) L 279.575	121.8 291.675	

SAVANNAH
115.95 SAV
Chan 106(Y)

2000
166°
(8.6)

IAF
HUNTER
111.6 SVN
Chan 53

1549
546
548
541
547
233
219

R-270
090°
090°
270°
045°
225°
225
156
404

2000
024°
(6.0)
5 NM
KELER

MSA SVN 25 NM
2600

VOR/DME
Remain within 5 NM
2000
270°
090°

1300
SVN
R-195
2000
SVN

ELEV 41
THRE 17
184
090° to VOR/DME
TWR
97
182
10
28
11,375 x 197
111
REIL Rwy 10 L
HIRL Rwy 10-28 L

CATEGORY	COPTER		
S-10	540-½	523	(500-½)

SAVANNAH, GEORGIA
Orig A 20OCT11

32°01'N-81°09'W

HUNTER AAF (KSVN)

COPTER VOR RWY 10

SE-4, 22 FEB 2024 to 21 MAR 2024

SE-4, 22 FEB 2024 to 21 MAR 2024

SAVANNAH, GEORGIA

ILS or LOC RWY 28

LOC/DME I-SVN	APCH CRS	Rwy ldg 11,375
109.5 Chan 32	276°	TDZE 41
		Arpt Elev 41

AL-381 [USA]

HUNTER AAF (KSVN)

DME required

▼ * When ALS inop, increase RVR to 40, vis to ¾ mile.
** When ALS inop, increase CAT AB RVR to 55, vis to 1 mile, CAT CD vis to 1¼ miles.
*** When ALS inop, increase CAT AB RVR to 55, vis to 1 mile, CAT CD vis to 1⅝ miles.

ALSF-1

MISSED APPROACH: Climb to 1000, then climbing left turn to 2300 heading 050° and on SVN R-095 to ESPEY INT/SVN 7.7 DME and hold.

ATIS ★	SAVANNAH APP CON	TOWER ★	GND CON	ASR/PAR
127.525 323.125	120.4 353.775	124.975 (CTAF) L 279.575	121.8 291.675	

****Circling NA for CAT CD N of Rwy 10-28.

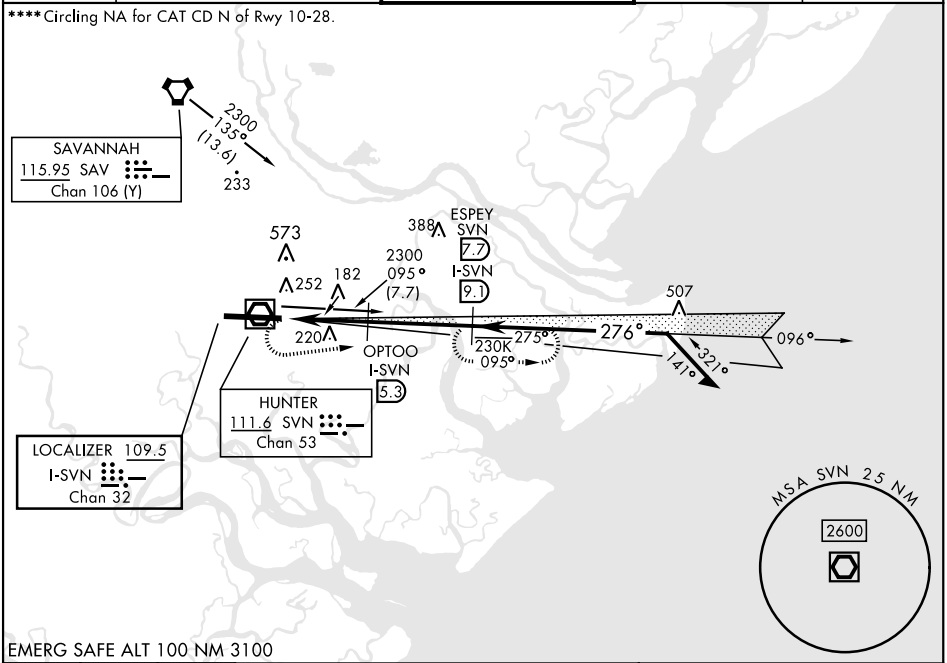

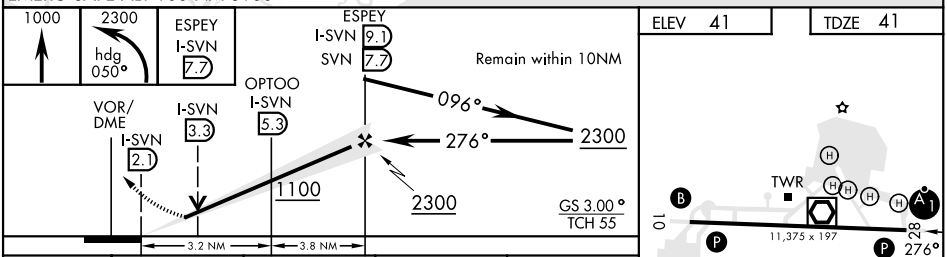

ELEV 41 TDZ 41

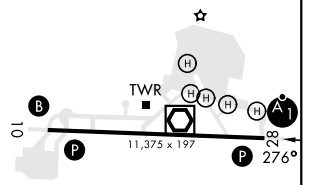

REIL Rwy 10 L
HIRL Rwy 10-28 L

CATEGORY	A	B	C	D
S-ILS 28*	241/24 200 (200-½)			
S-LOC 28**	480/24 439 (500-½)		480/40 439 (500-¾)	
C CIRCLING ****	600-1 559 (600-1)		600-1½ 559 (600-1½)	620-2 579 (600-2)
LOCAL ALTIMETER, WITHOUT LAST STEPDOWN FIX				
S-LOC 28***	600/24 559 (600-½)		600/60 559 (600-1⅛)	
C CIRCLING ****	600-1 559 (600-1)		600-1⅝ 559 (600-1⅝)	620-2 579 (600-2)

FAF to MAP 7 NM					
Knots	60	90	120	150	180
Min:Sec	7:00	4:40	3:30	2:48	2:20

SE-4, 22 FEB 2024 to 21 MAR 2024

SE-4, 22 FEB 2024 to 21 MAR 2024

SAVANNAH, GEORGIA

RNAV (GPS) RWY 10

APCH CRS	Rwy Idg	11,375
096°	TDZE	26
	Arpt Elev	41

AL-381 [USA]

HUNTER AAF (KSVN)

RNP APCH-GPS

T *When ALS inop, increase CAT AB vis to 1 mile; CAT CD vis to 1¼ miles.
**Circling not authorized N of Rwy 10-28 for CAT D.

B MISSED APPROACH: Climb to 2500 direct SRKIS and hold.

ATIS ★	SAVANNAH APP CON	TOWER★	GND CON	ASR/PAR
127.525 323.125	120.4 353.775	124.975 (CTAF) L 279.575	121.8 291.675	

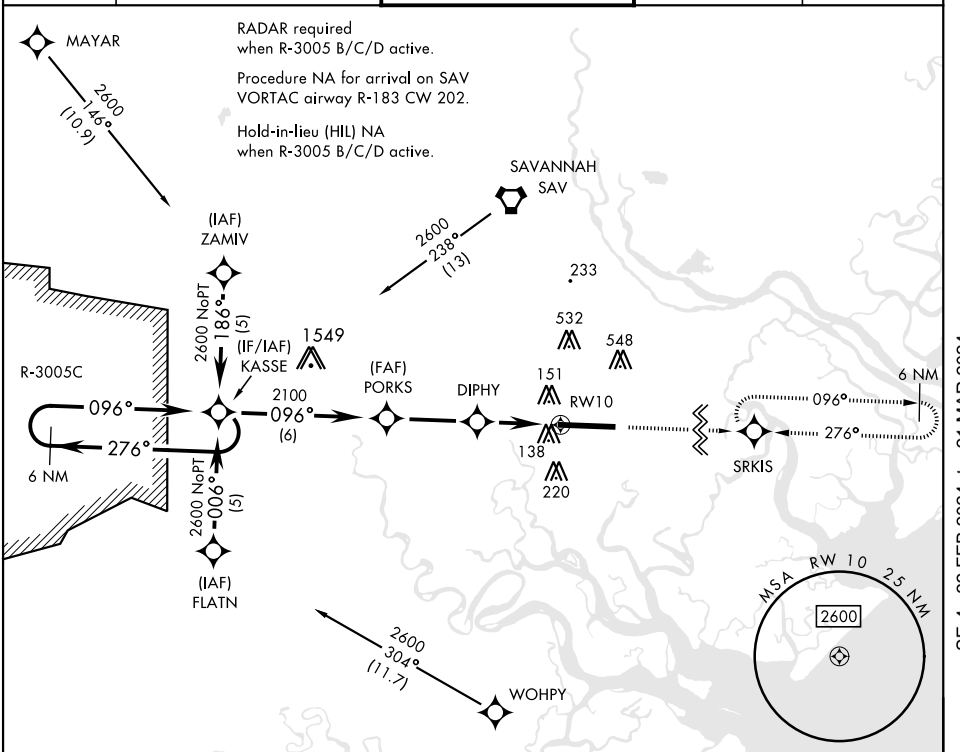

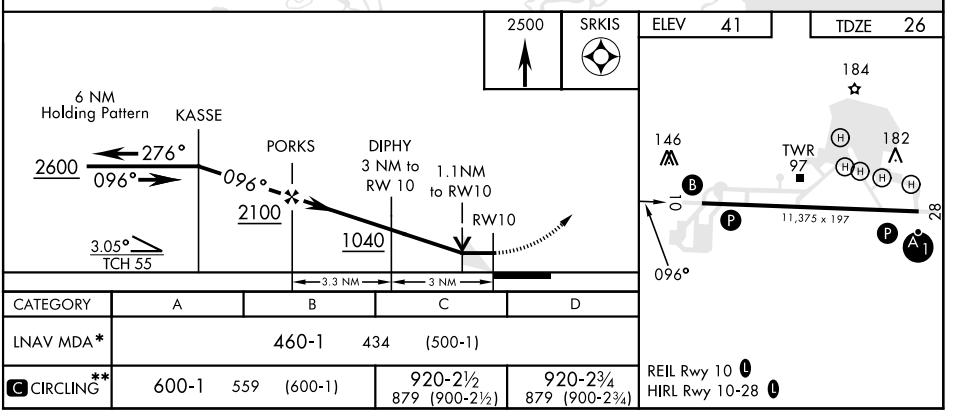

CATEGORY	A	B	C	D
LNAV MDA*	460-1 434 (500-1)			
C CIRCLING**	600-1 559 (600-1)		920-2½ 879 (900-2½)	920-2¾ 879 (900-2¾)

REIL Rwy 10 L
HIRL Rwy 10-28 L

SAVANNAH, GEORGIA

32°01'N-81°09'W

HUNTER AAF (KSVN)

Amdt 2 05OCT23

RNAV (GPS) RWY 10

SE-4, 22 FEB 2024 to 21 MAR 2024

SAVANNAH, GEORGIA

RNAV (GPS) RWY 28

WAAS CH 82111 W28A	APCH CRS 276°	Rwy ldg 11,375 TDZE 41 Arpt Elev 41

AL-381 [USA]

HUNTER AAF (KSVN)

DME/DME RNP -0.3 NA.

*Circling not authorized N of Rwy 10-28 for CAT D.

ALSF-1

MISSED APPROACH: Climb to 2000 direct AMICO and left turn on track 180° to WOHPY and hold.

ATIS★	SAVANNAH APP CON	TOWER ★	GND CON	ASR/PAR
127.525 323.125	120.4 353.775	124.975 (CTAF) 279.575	121.8 291.675	

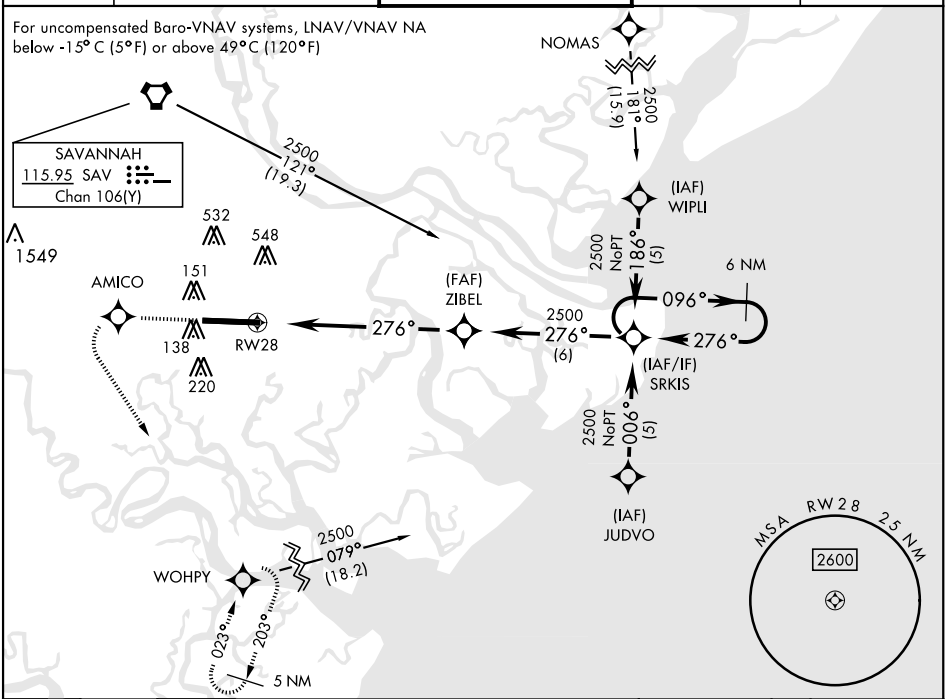

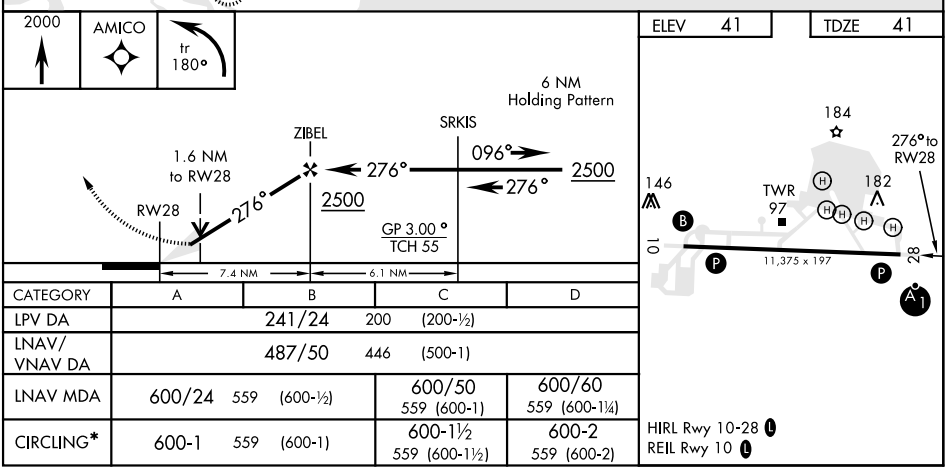

CATEGORY	A	B	C	D
LPV DA	241/24 200 (200-½)			
LNAV/ VNAV DA	487/50 446 (500-1)			
LNAV MDA	600/24 559 (600-½)		600/50 559 (600-1)	600/60 559 (600-1¼)
CIRCLING*	600-1 559 (600-1)		600-1½ 559 (600-1½)	600-2 559 (600-2)

SE-4, 22 FEB 2024 to 21 MAR 2024

SE-4, 22 FEB 2024 to 21 MAR 2024

SAVANNAH, GEORGIA

VOR RWY 28

SVN VOR/DME	APCH CRS	Rwy ldg 11,375
111.6	282°	TDZE 41
Chan 53		Arpt Elev 41

AL-381 [USA]

HUNTER AAF (KSVN)

* When ALS inop, increase CAT AB RVR to 55, vis to 1 mile; CAT CD vis to 1½ miles.
** Circling not authorized N of Rwy 10-28 for CAT D.

ALSF-1

MISSED APPROACH: Climb to 1200 then climbing left turn to 2000 direct SVN VOR/DME and hold.

ATIS ★	SAVANNAH APP CON	TOWER ★	GND CON	ASR/PAR
127.525 323.125	120.4 353.775	124.975 (CTAF) L 279.575	121.8 291.675	

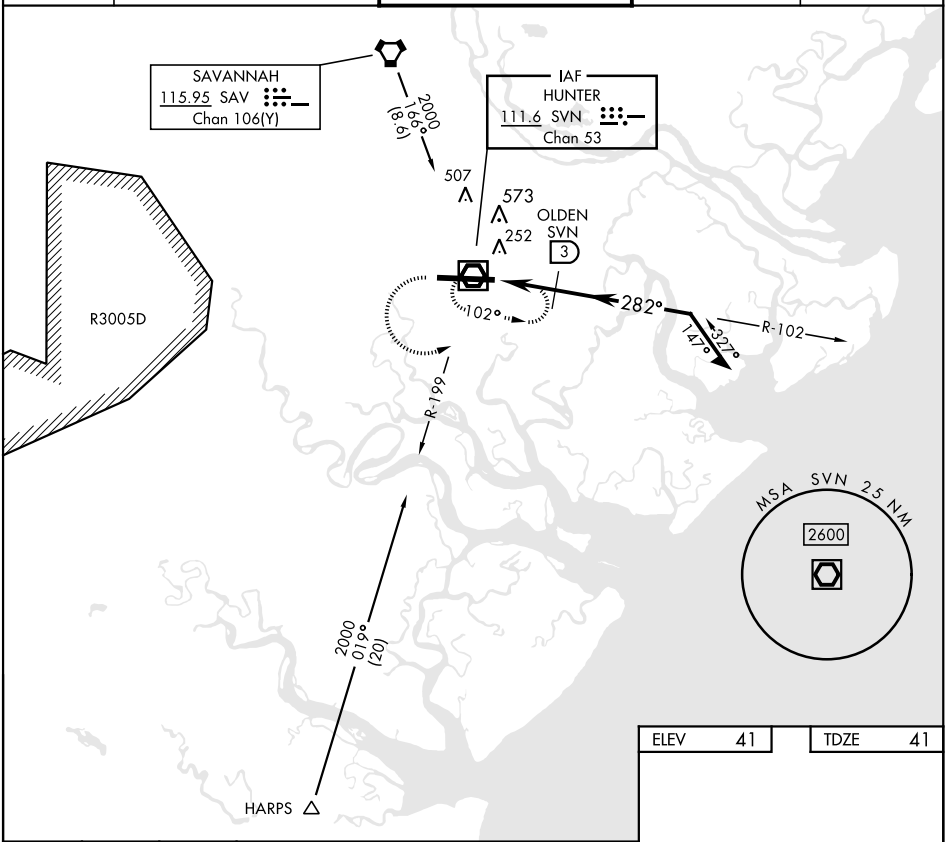

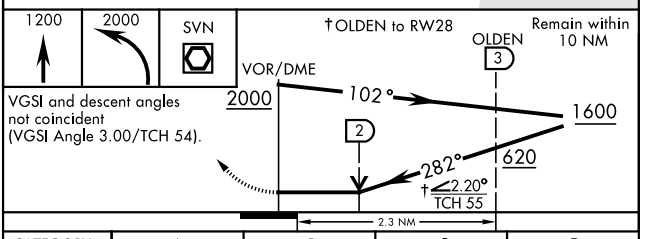

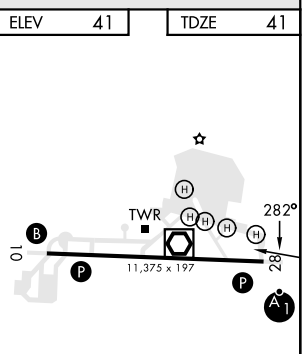

CATEGORY	A		B	C		D
S-28 *	580/24	539	(600-½)	580/55	539	(600-1)
C ** CIRCLING	600-1	559	(600-1)	920-2½ 879 (900-2½)		920-2¾ 879 (900-2¾)

REIL Rwy 10 L
HIRL Rwy 10-28 L

SAVANNAH, GEORGIA

32°01'N-81° 09'W

HUNTER AAF (KSVN)

Amdt 9 07SEP23

VOR RWY 28

SE-4, 22 FEB 2024 to 21 MAR 2024

SAVANNAH, GEORGIA

VOR/DME RWY 28

VOR/DME SVN 111.6 Chan 53	APCH CRS 282°	Rwy Idg 11,375 TDZE 41 Arpt Elev 41	AL-381 [USA]	HUNTER AAF (KSVN)

* Circling NA N of Rwy 10-28 for CAT D.

ALSF-1

MISSED APPROACH: Climb to 800, then climbing left turn to 2000 via SVN VOR/DME R-201 to WOHPY/11 DME and hold.

ATIS★ 127.525 323.125	SAVANNAH APP CON 120.4 353.775	TOWER★ 124.975 (CTAF)L 279.575	GND CON 121.8 291.675	ASR/PAR

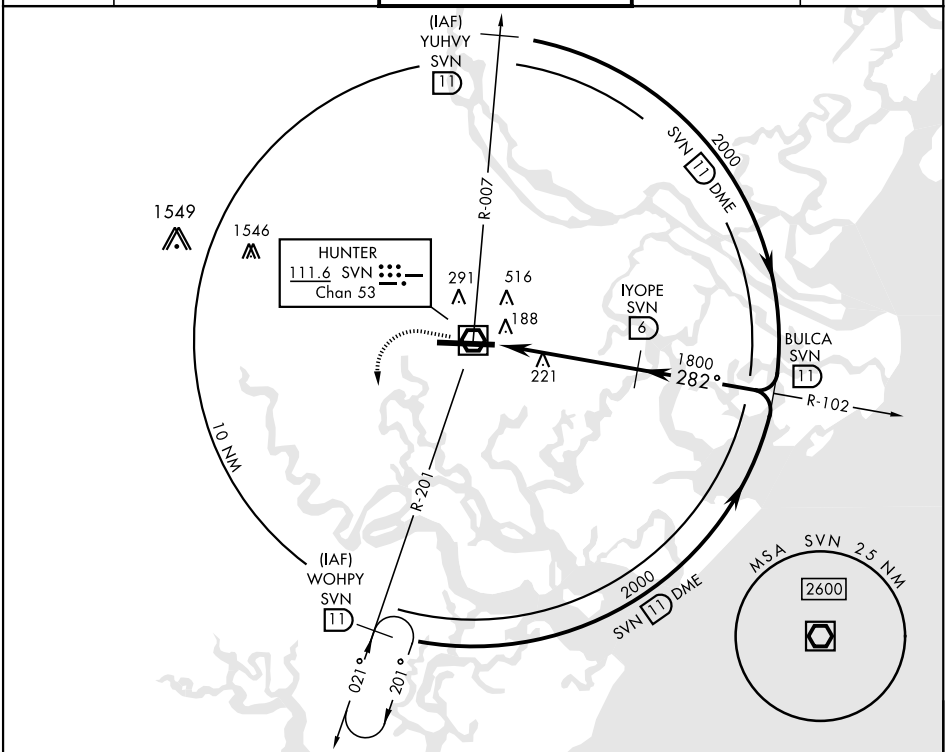

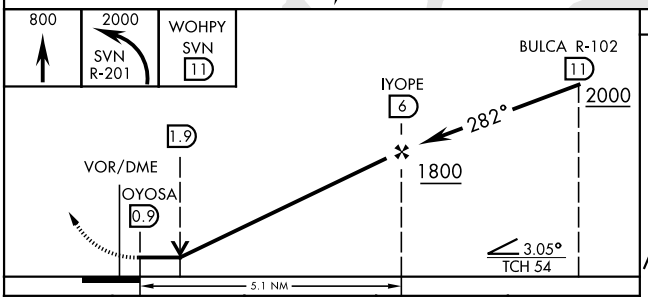

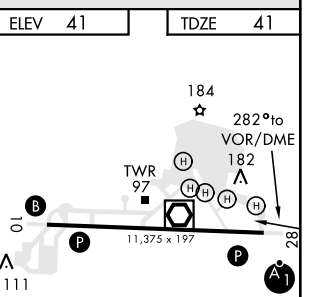

CATEGORY	A	B	C	D
S-28	480/24 439 (500-½)		480/40 439 (500-¾)	480/50 439 (500-1)
CIRCLING *	500-1 459 (500-1)	520-1 479 (500-1)	520-1½ 479 (500-1½)	600-2 559 (600-2)

REIL Rwy 10 L
HIRL Rwy 10-28 L

SAVANNAH, GEORGIA

32°01'N-81°09'W

HUNTER AAF (KSVN)

Amdt 1

VOR/DME RWY 28

SE-4, 22 FEB 2024 to 21 MAR 2024